

SAMPLE BiblioPlan for Families: Medieval, Renaissance, and Reformation

Mapwork and Review Questions

UNIT 1: Middle Ages

Week 1: Barbarian Invasions, The Spread of the Gospel (400s-500s AD)

1. Label the Mediterranean Sea and Italy.
2. Draw upside down triangles for the Alps and label them.
3. Label Gaul, Britain, Atlantic Ocean, Spain. (You can look at a globe or world map for the Nile and Egypt, if you'd like.) What was this entire area of the world called?
4. Point out the Eastern Roman Empire and the Western Roman Empire.
5. Who were some of the barbarians who invaded the Roman Empire? (Vandals, Huns, Ostrogoths, Visigoths, Slavs) Along the arrow, list as many of these tribes as you would like.
6. Point out Britain. Label the North Sea. What two Barbarian tribes came across the North Sea to attack Britain? (Angles and Saxons) Draw an arrow coming across the North Sea and label it "Angles" and "Saxons." What is the name of the Anglo-Saxon story about one of their heroes?
7. Another group of people came to Britain, not to attack but to teach the people about Christianity. Who was one of these people? (Augustine) Draw an arrow from Rome to Britain and label it "Augustine."

Week 2: Early Frankish Empire, Byzantine Empire (500s-600s AD)

1. Locate and label the following: Mediterranean Sea, Black Sea, and Constantinople. Who lived in Constantinople? (Justinian, Theodora) What famous church was in Constantinople? (Hagia Sophia)
2. Outline and label in green the Byzantine Empire when it was its largest under Justinian. (See UILE or KF.)
3. Outline and label the Frankish Empire at its largest under Clovis. Label it as the Frankish Empire. Can you remember the

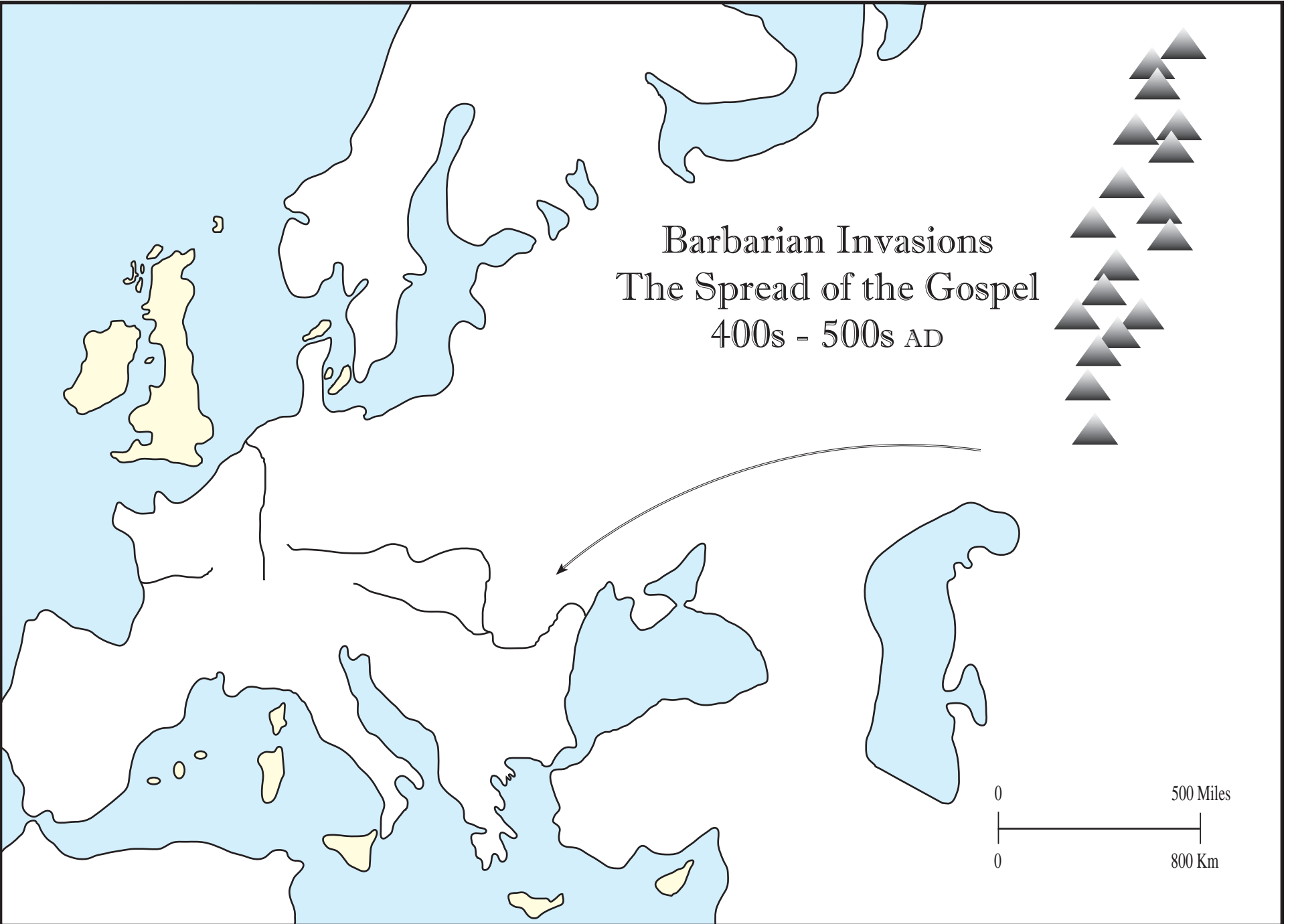
Week 3: Arthurian Legend

As you immerse yourselves in Arthurian Legend this week, refer to the map. You can access a map of Arthurian Period at the following website:

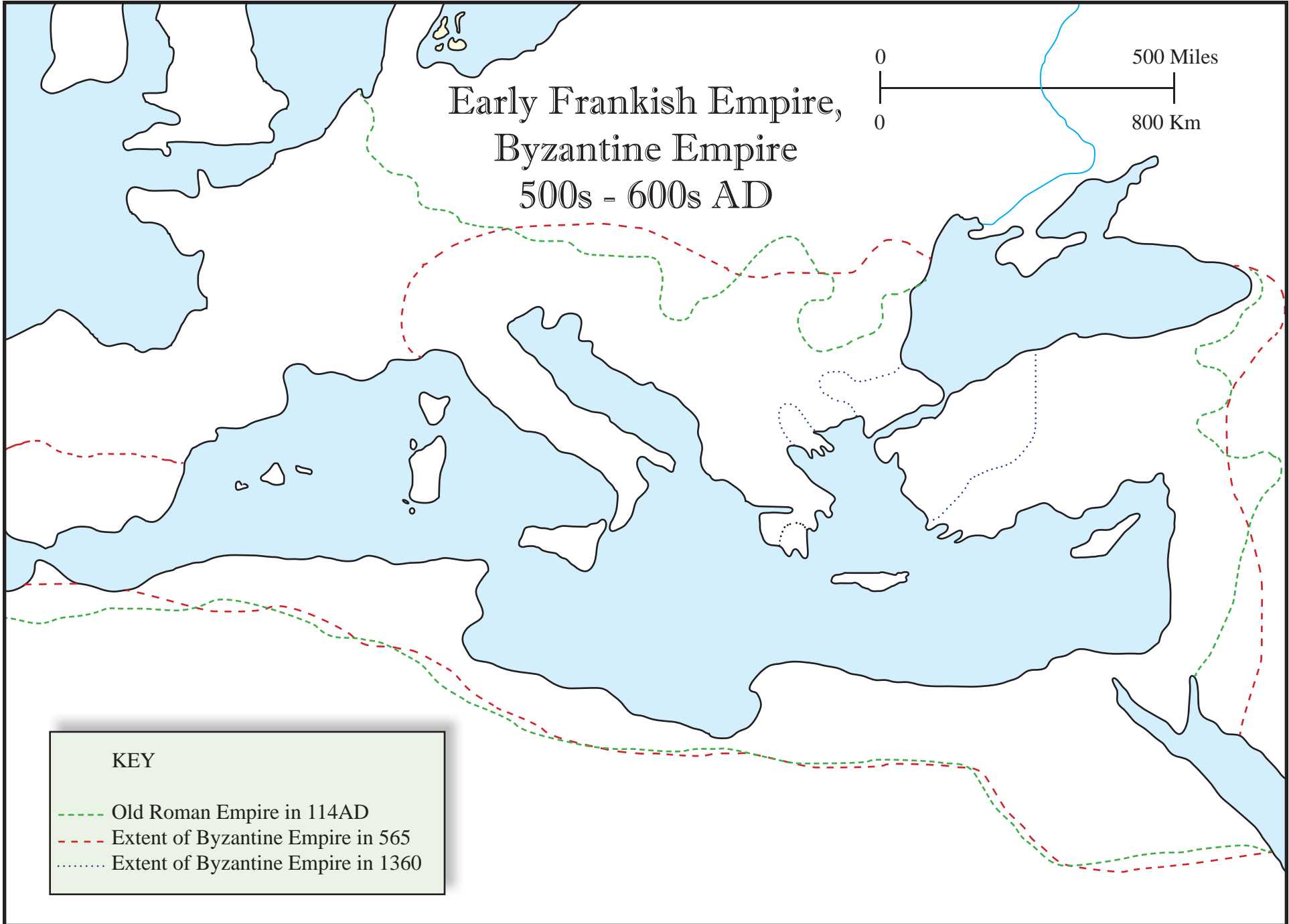

<http://www.kingarthursknights.com/etc/map.asp>.

1. Label the following: Atlantic Ocean, Irish Sea, Celtic Sea, North Sea, and English Channel.
2. Label the following: Ireland, Scotland, England, Wales

From the website, place labels upon various places, such as Tintagel, Camelot, Merlin's Land, Lancelot's Castle, Merlin's Grave, as you they arise in your reading.



Early Frankish Empire, Byzantine Empire 500s - 600s AD



KEY

- Old Roman Empire in 114AD
- Extent of Byzantine Empire in 565
- Extent of Byzantine Empire in 1360

Arthurian Legend

500s - 600s AD

